COMMUNE DE LIDDES CANTON DU VALAIS

LIDDES - CHANDONNE - RIVE HAUTE
FORNEX - LES MOULINS - VICHERES
PETIT VICHERES - LE CHAPELET

PLAN DE CONSTATATION
DE LA FORET

Homologué par le Conseil d'Etat
en séance du 12 JAN. 2000
Droit de sceau: Fr. 510.-
L'atteste:
Le chancelier d'Etat:

CHANCELLERIE DU CANTON DU VALAIS

7 JUIL. 1996

INSPECTEUR DES FORÊTS DU VIIme ARRONDISSEMENT

SITUATIONS 1:1000

DATE	DESSIN	CONTR.
Mars 1995	Dy	BC
Nov 1995	Dy	BC

Bureau technique
Lonfat - Borgeat
1920 MARTIGNY

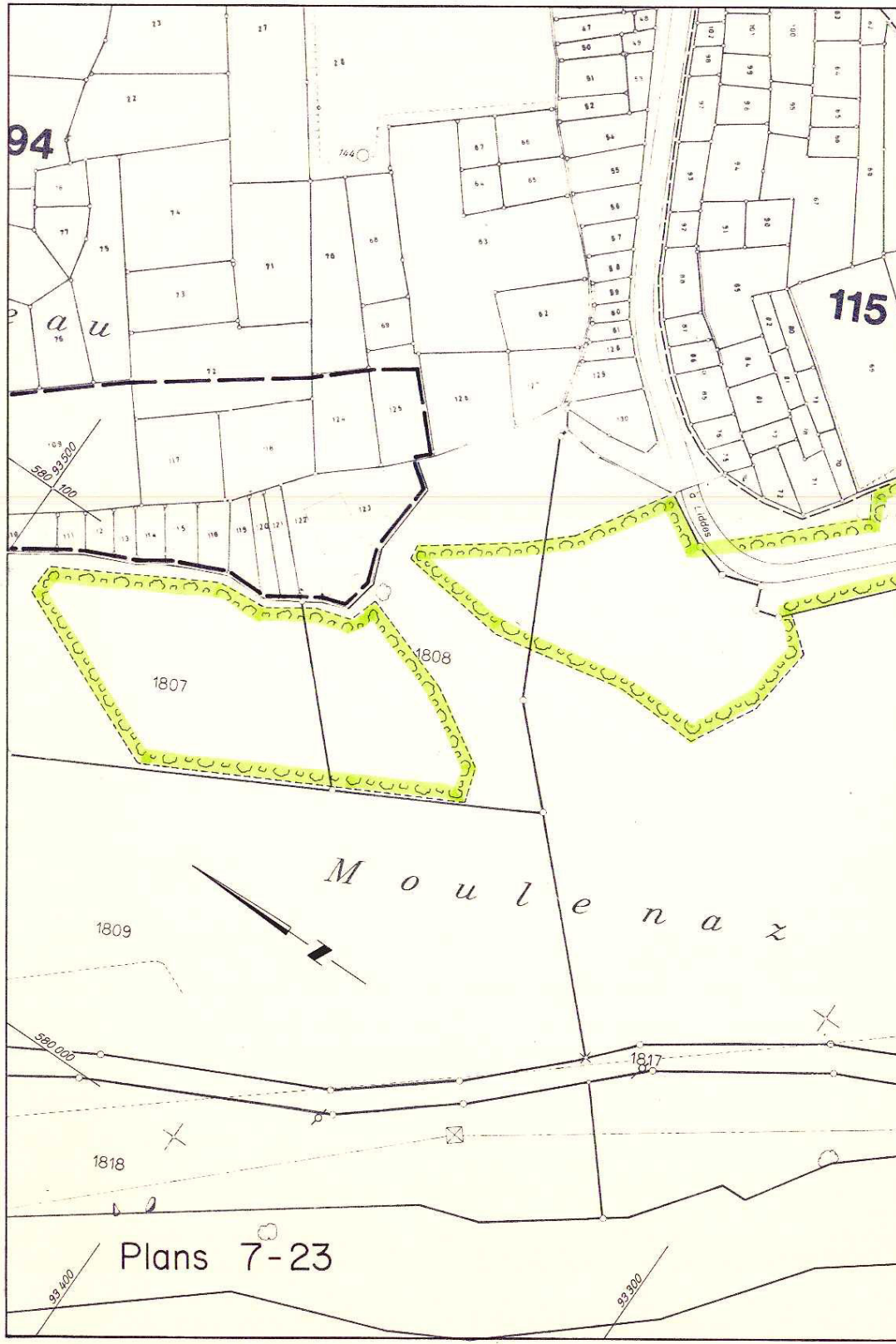
94
115
au
144
580 93 500
580 100
d. Liddes
1807
1808
1809
Moulenaz
1817
1818
580 000
93 400
93 300
Plans 7-23

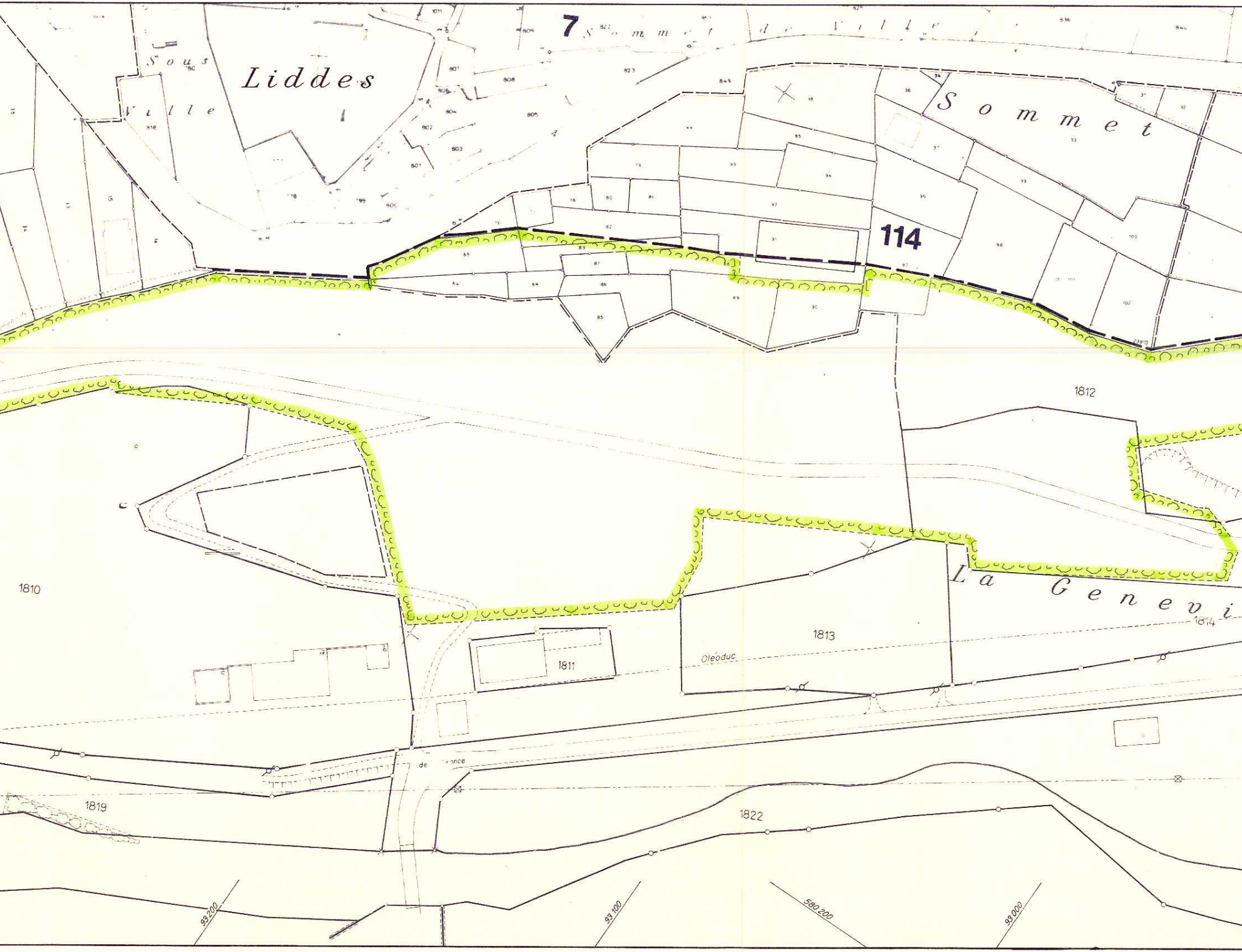
7
Sommet de Ville
Sous Ville
Liddes
Sommet
114
1812
1810
La Genevi
1814
1813
1811
Oléoduc
de France
1819
1822
93 200
93 100
580 200
93 000

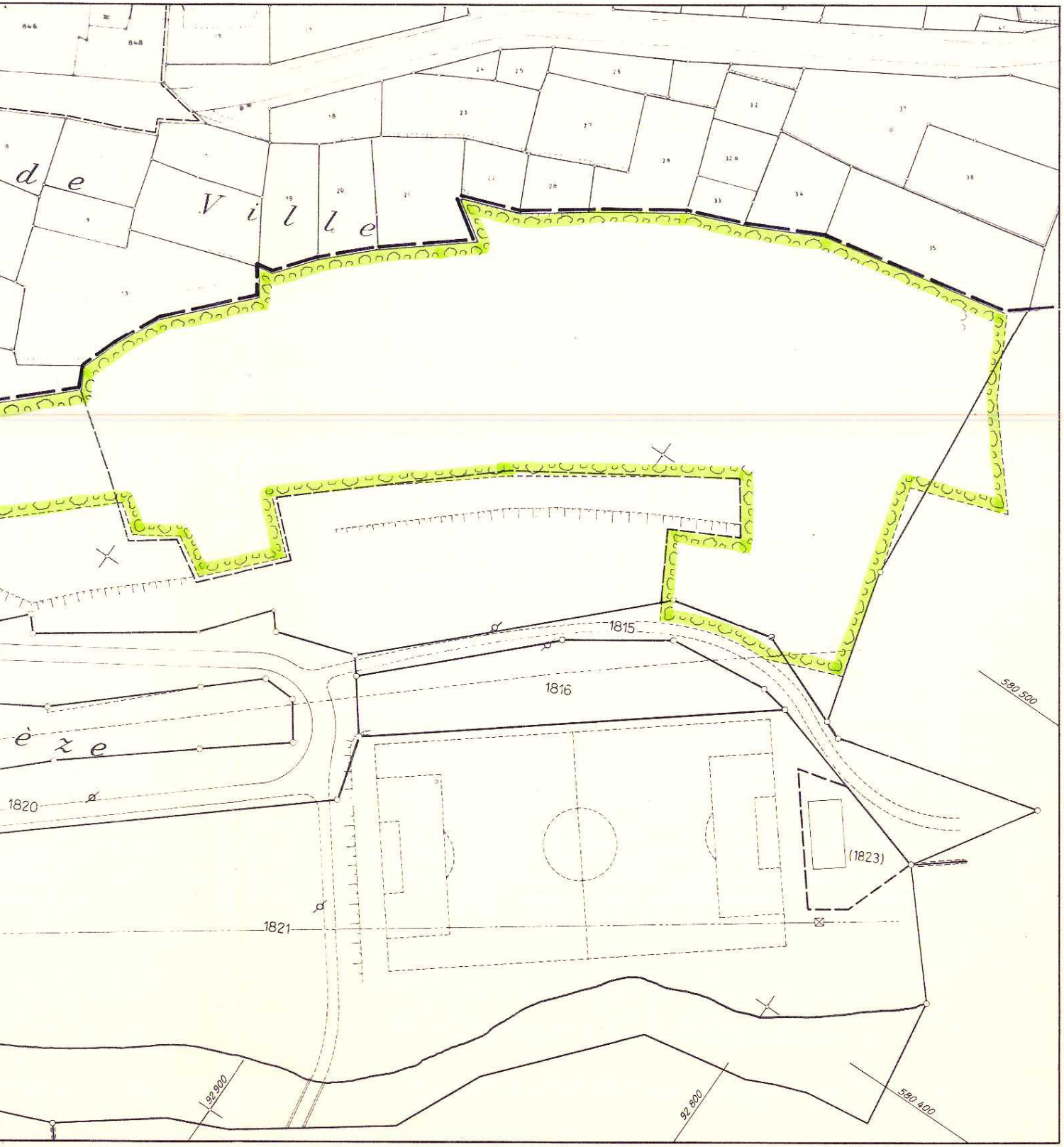
de Ville
èze
1815
1816
1820
1821
(1823)
580 500
580 400
92 900
92 800

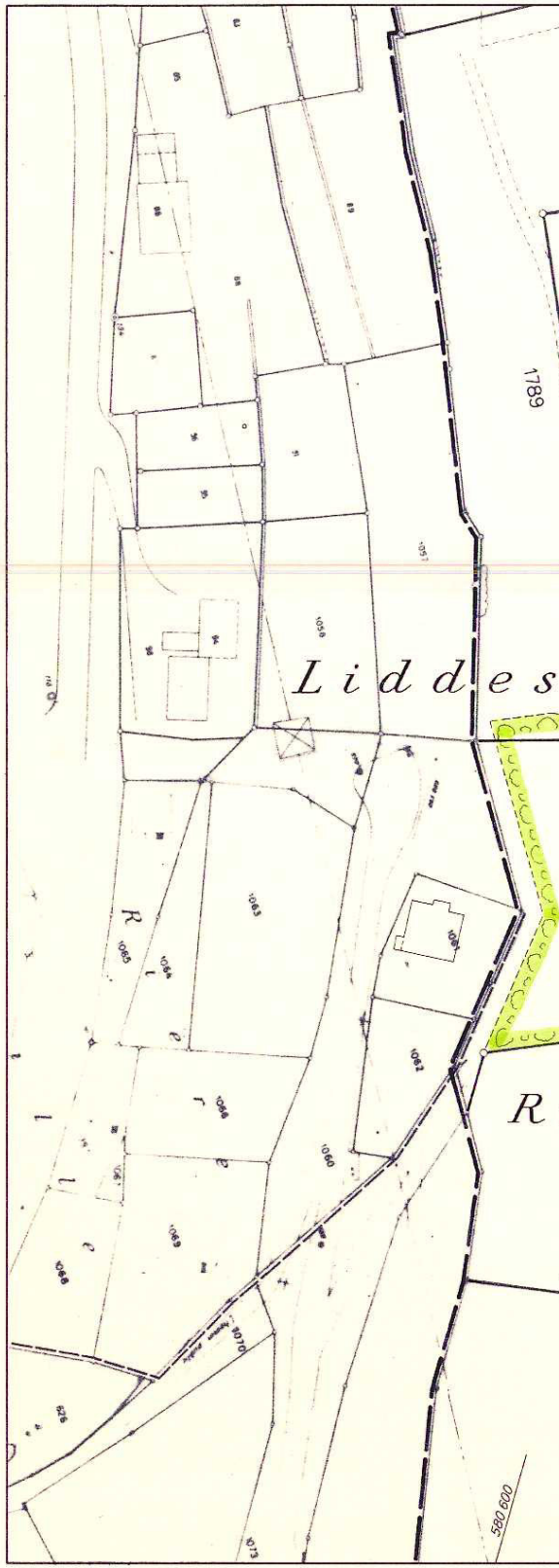
1789
Liddes
R
1063
1060
1062
580 600

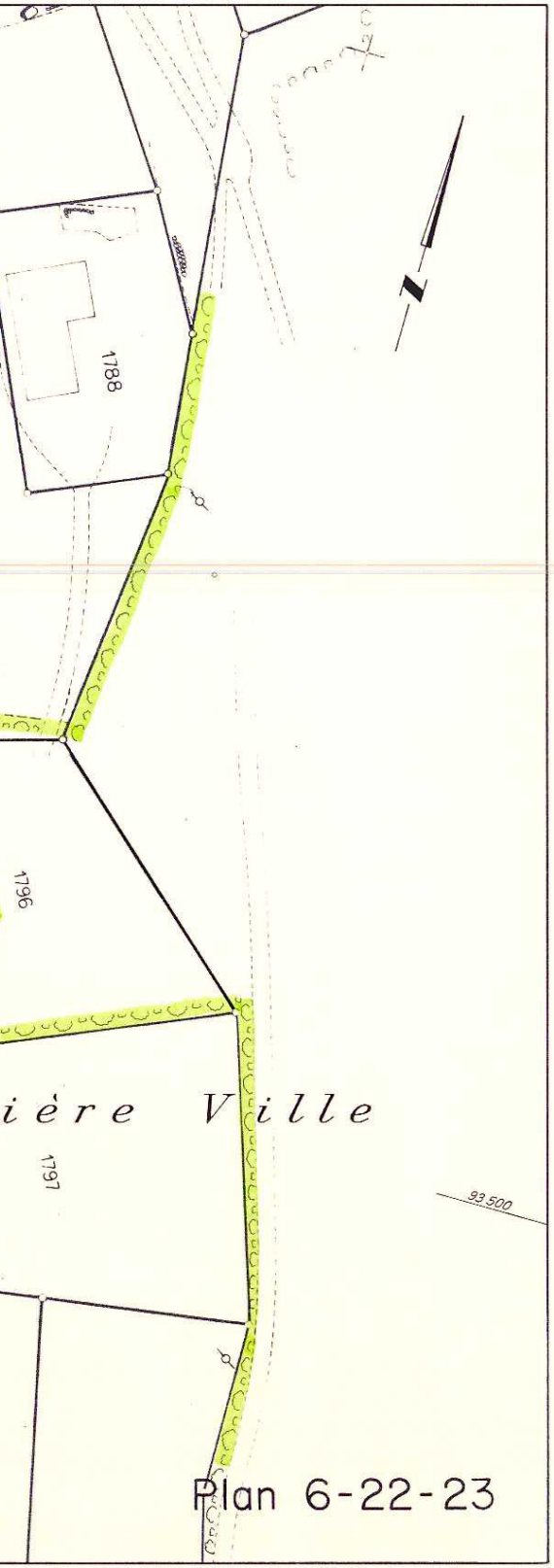
1788
1796
1797
ière Ville
93 500

Plan 6-22-23

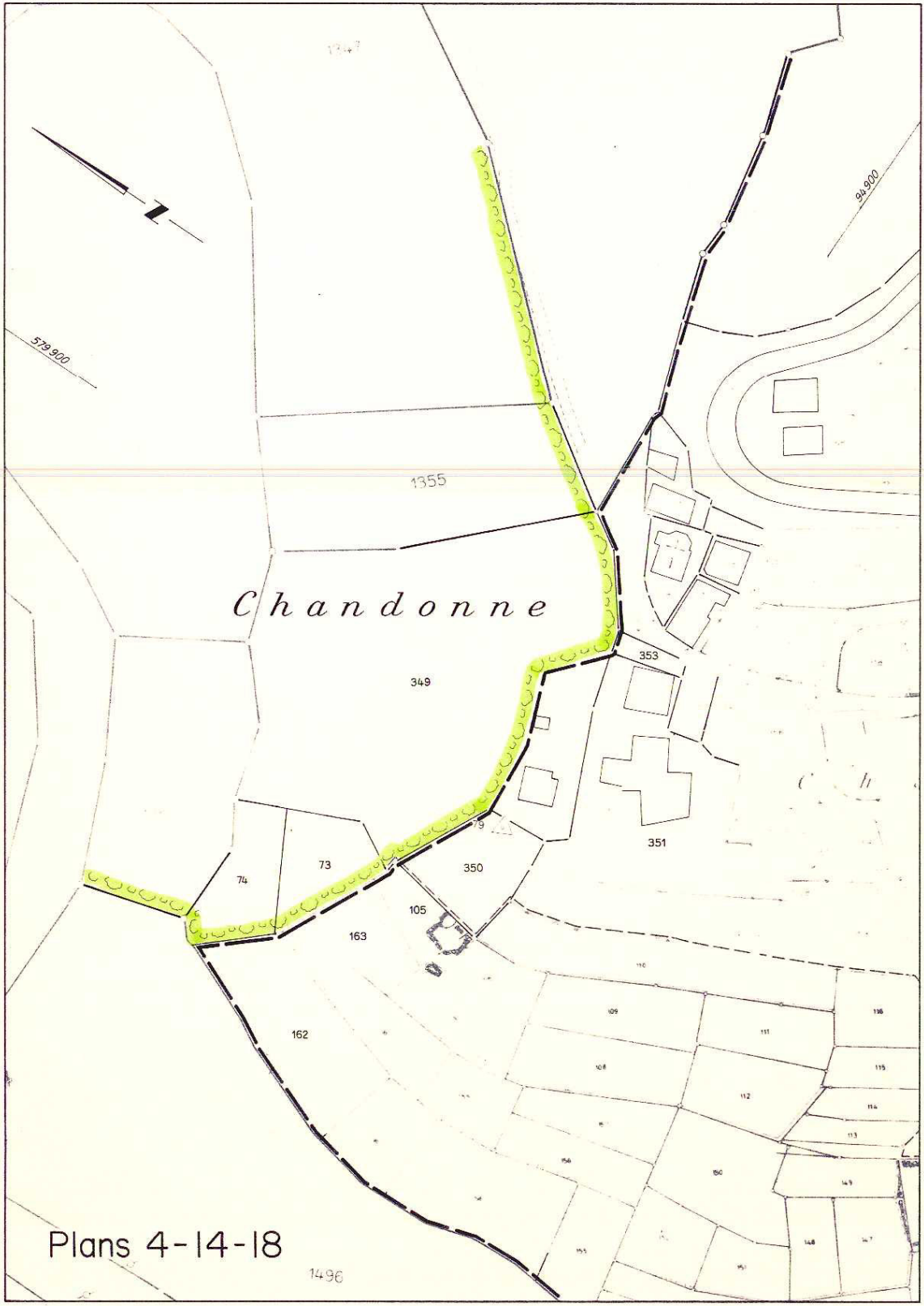
1347
579 900
94 900
1355
Chandonne
349
353
351
350
79
73
74
105
163
162
110
109
111
116
108
115
112
114
113
150
149
148
147
151
1496

Plans 4-14-18

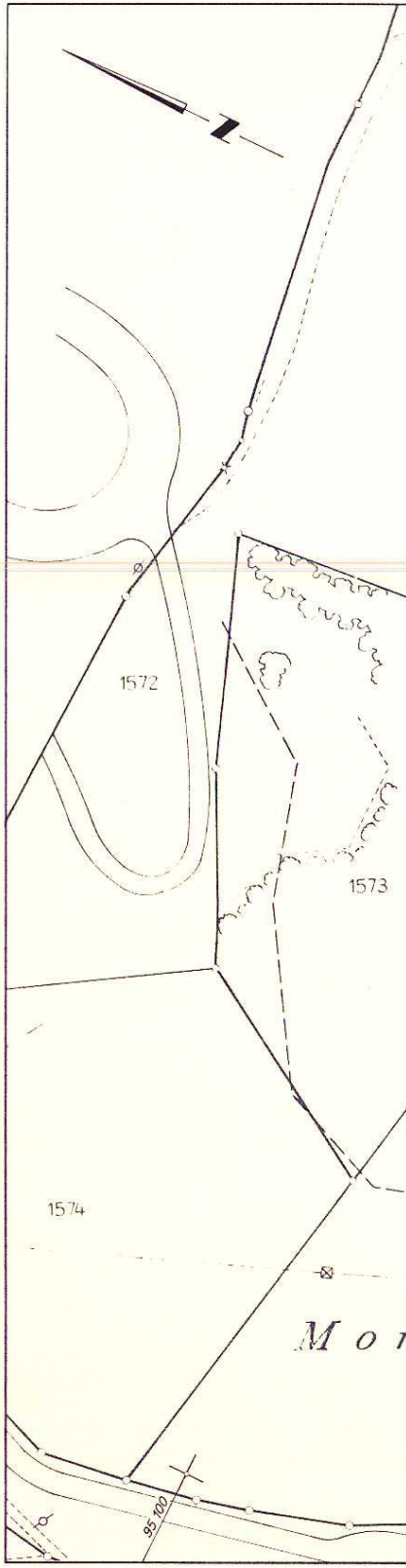
1572
1573
1574
Mo
95 100

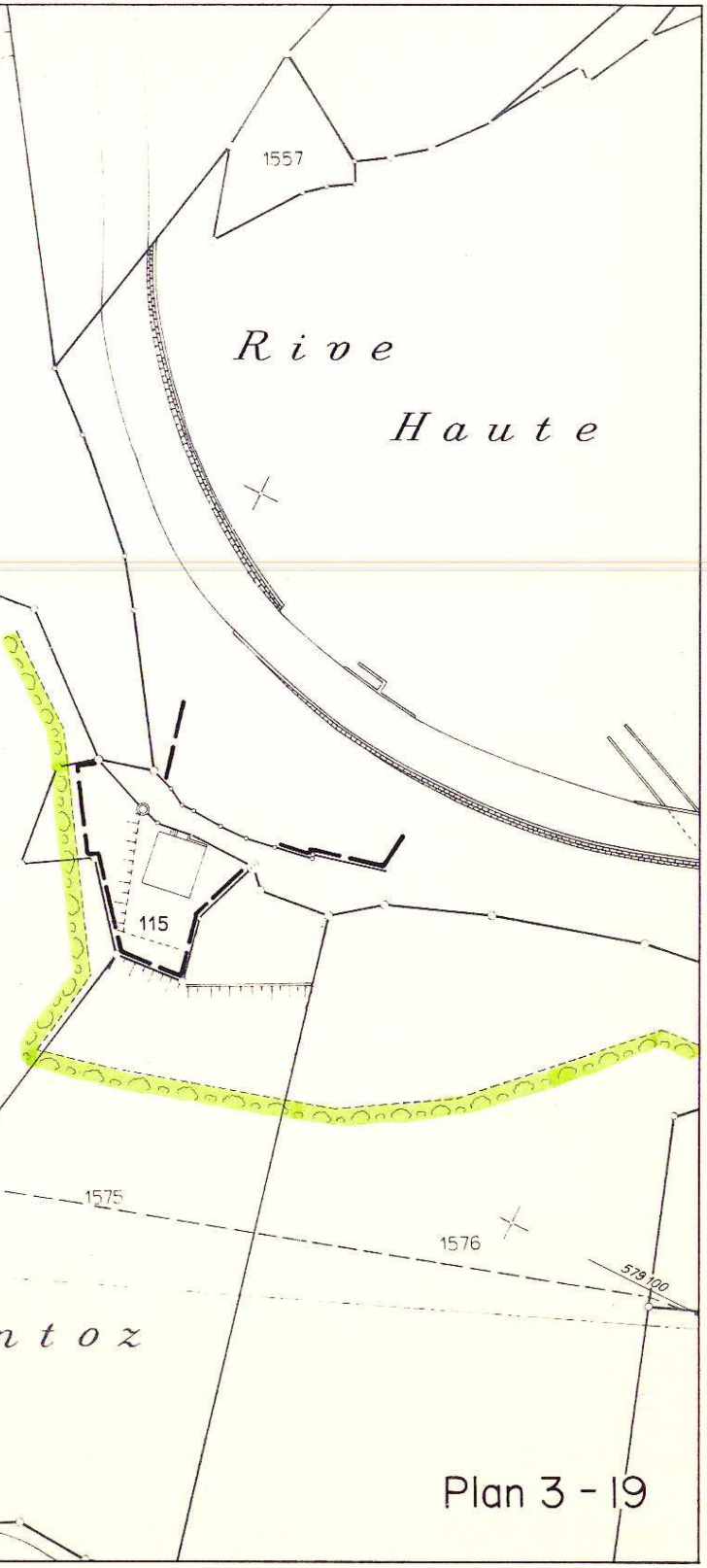
1557
Rive
Haute
115
1575
1576
579 100
ntoz

Plan 3 - 19

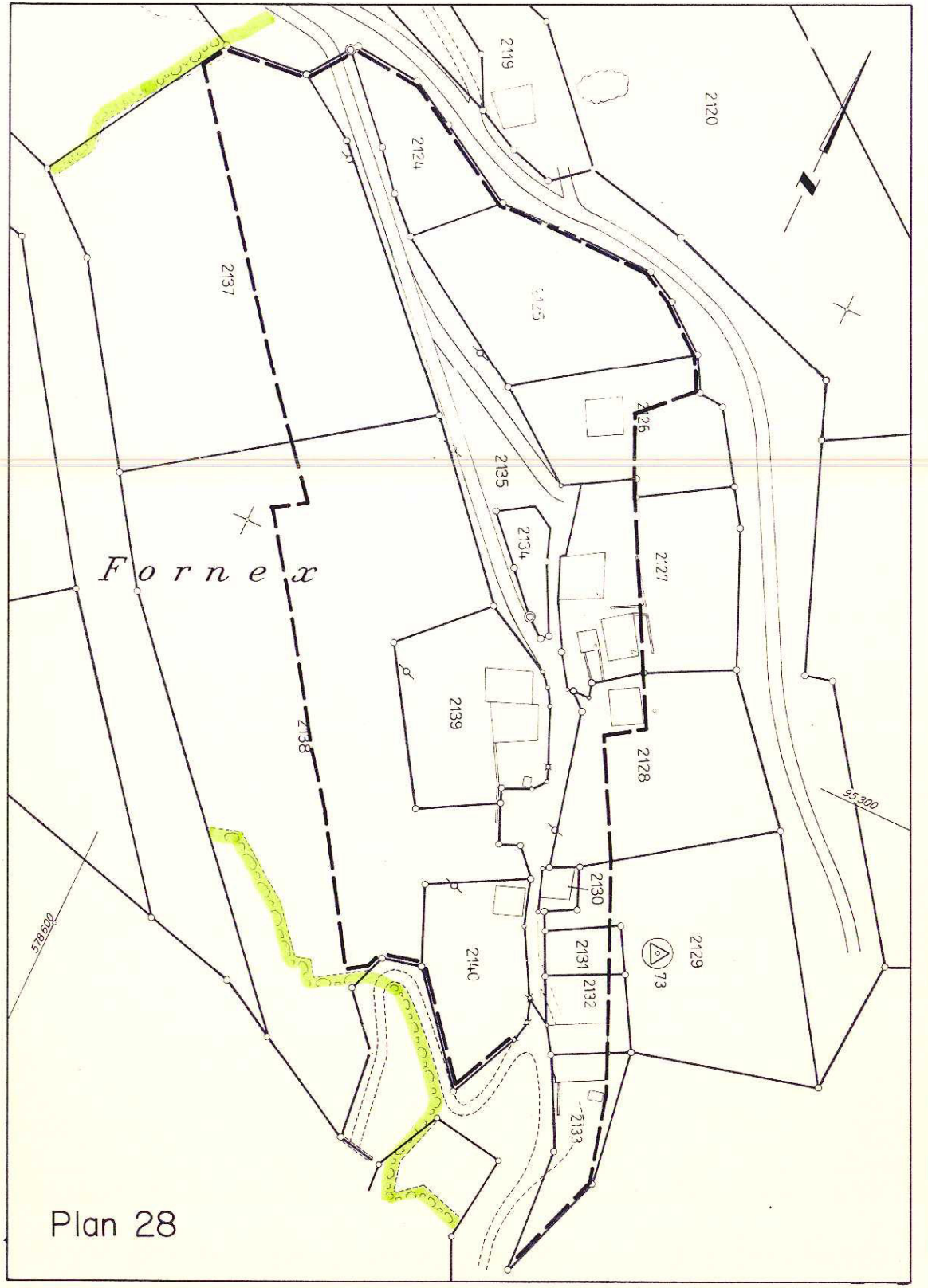
2119
2120
2124
2137
2125
2126
2135
2134
2127
Fornex
2139
2138
2128
95 300
2130
2140
2131
2132
2129
73
578600
2133

Plan 28

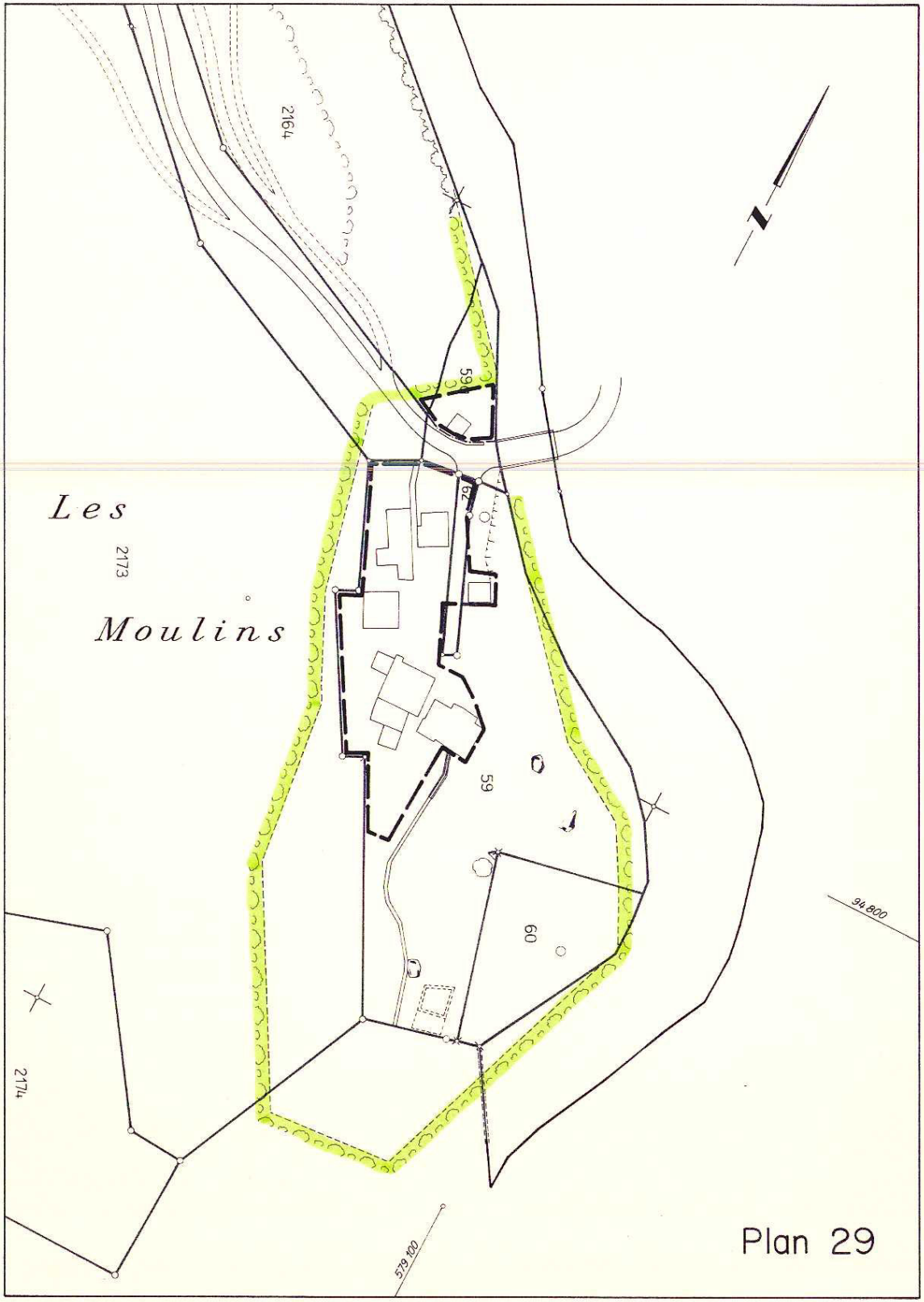
2164
Les
2173
Moulins
59
59
59
60
2174
94 800
579 100

Plan 29

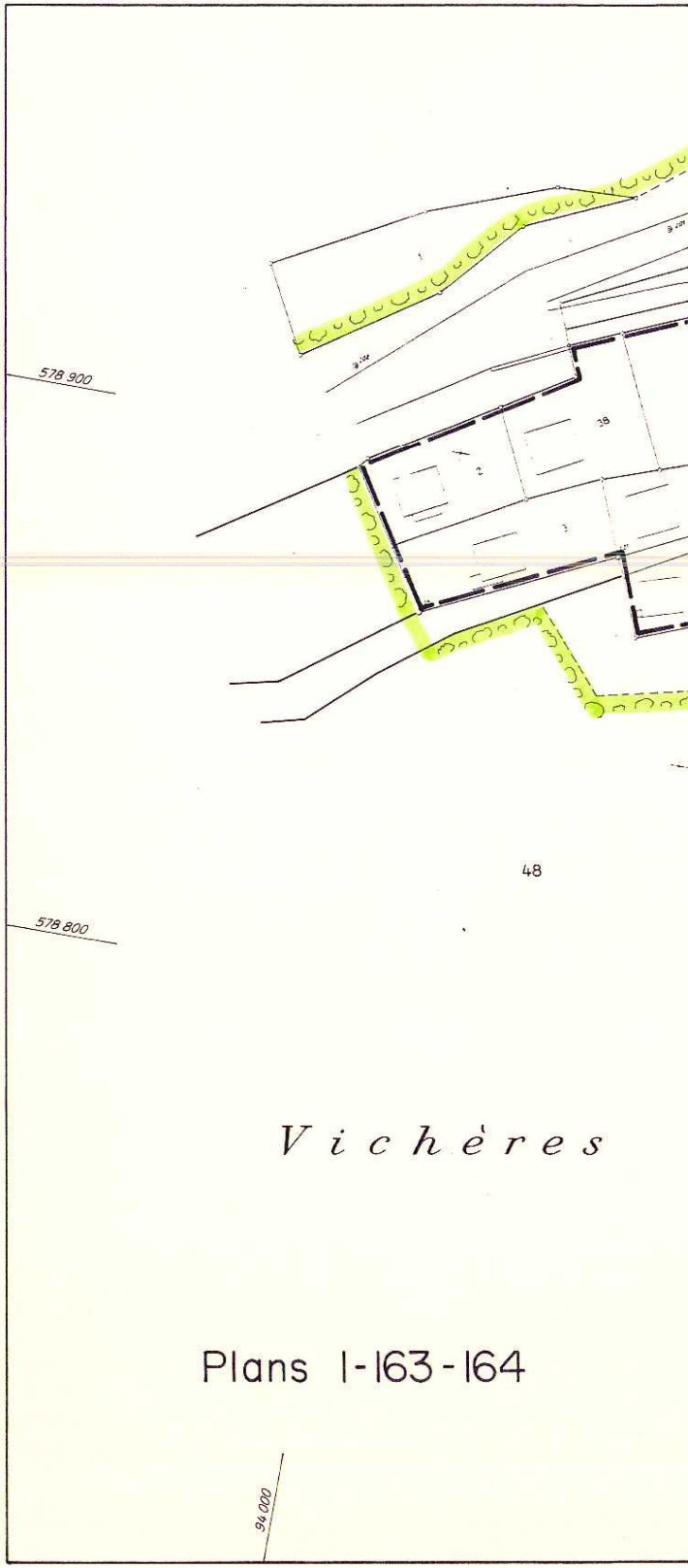
578 900
38
2
3
48
578 800
Vichères
94 000

Plans 1-163-164

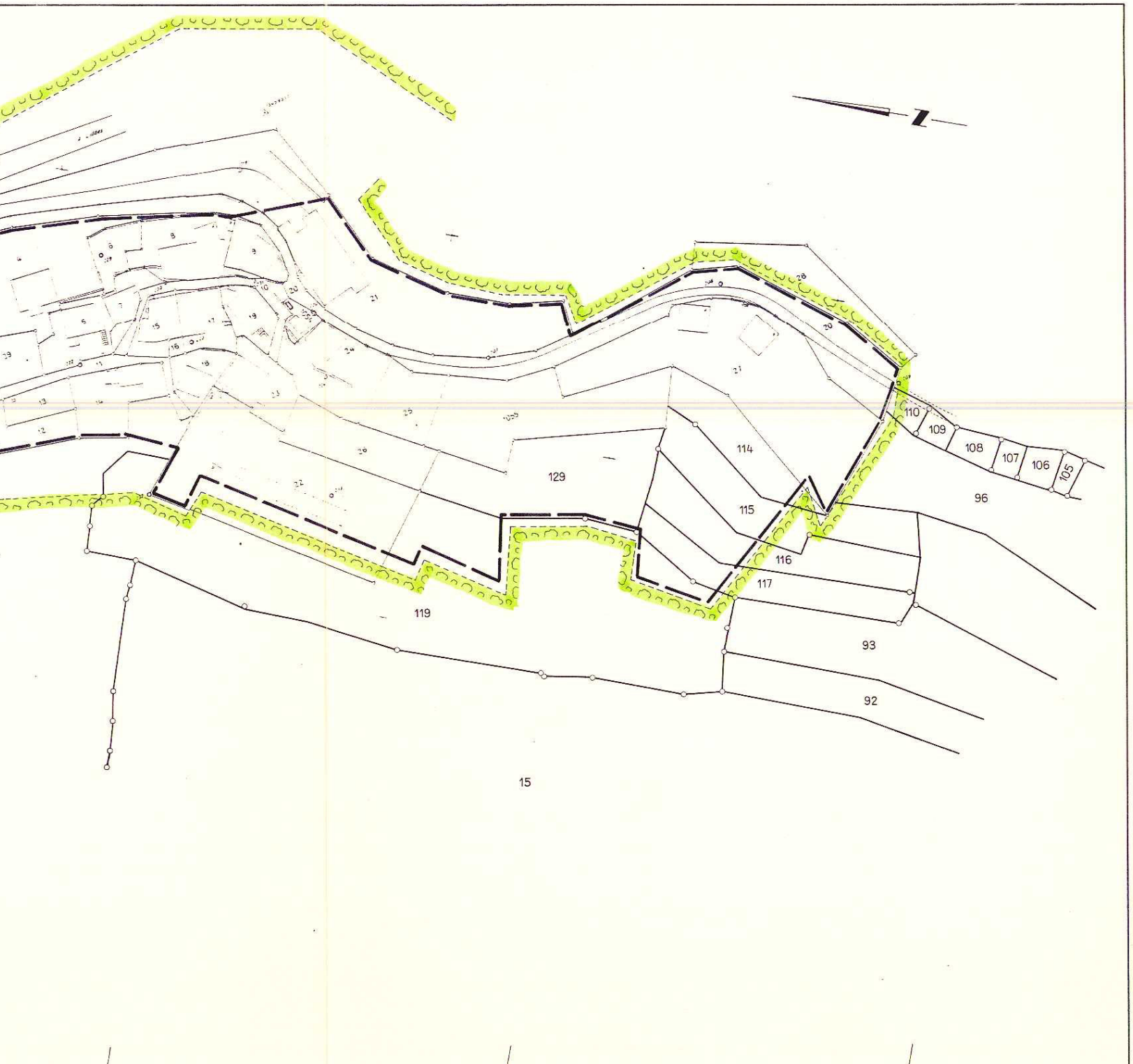
Z
129
114
115
116
117
119
110
109
108
107
106
105
96
93
92
15
21
20
28
93 900
93 800
93 700

Pet

Plans

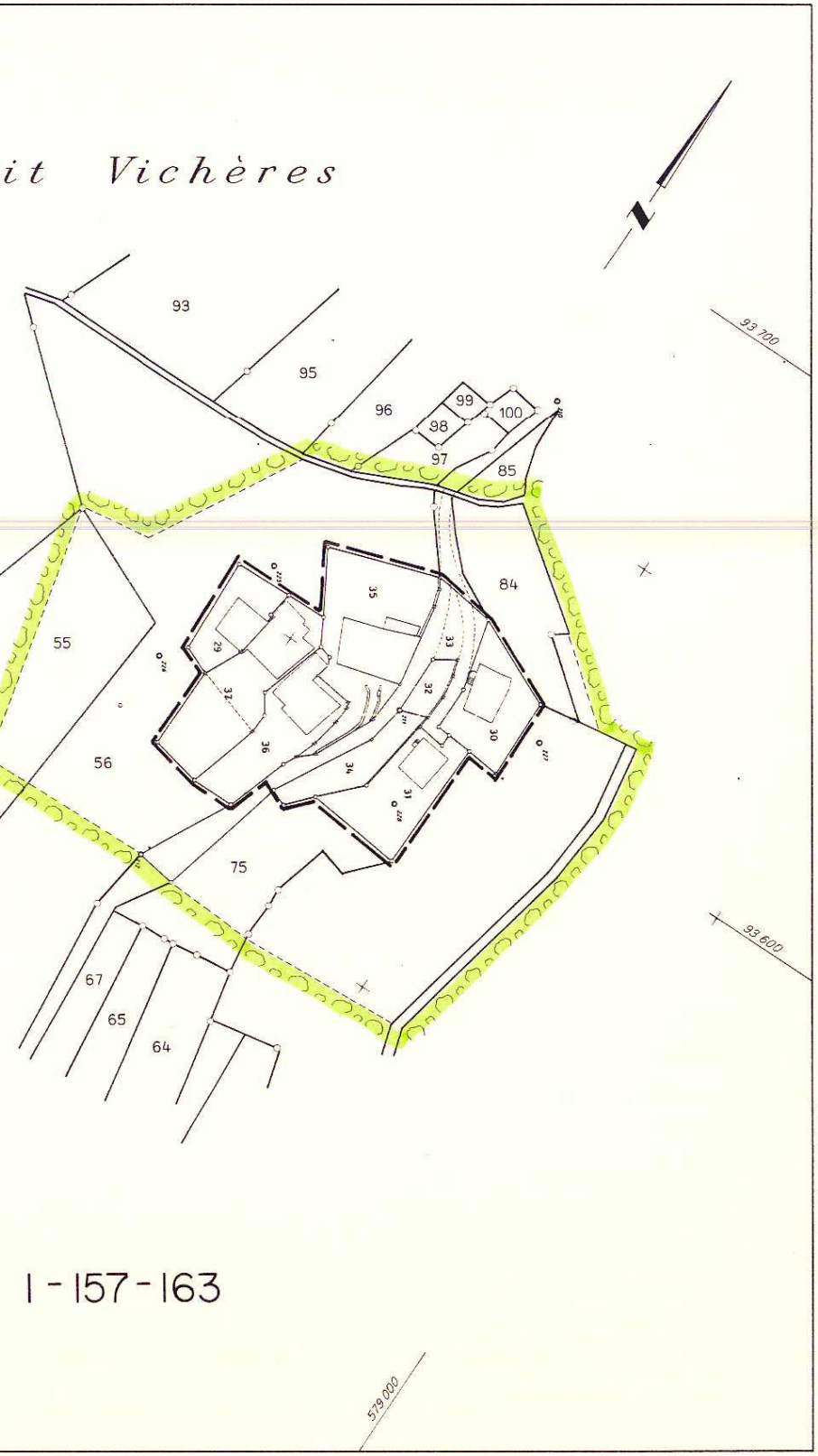
93
95
96
99
100
98
97
85
84
55
56
35
29
32
36
33
32
34
31
30
75
67
65
64
93 700
93 600
579 000

it Vichères

I-157-163

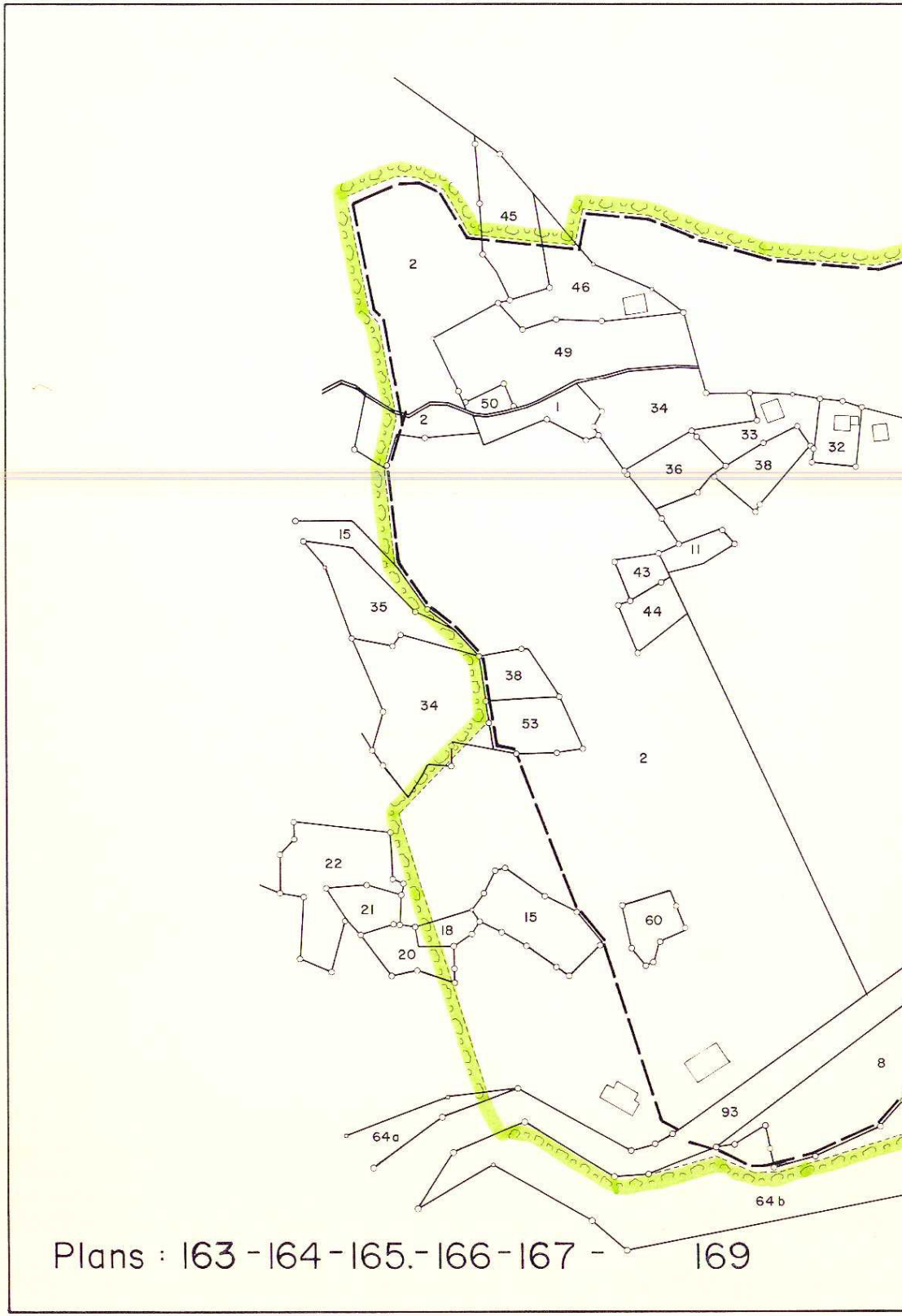
45
2
46
49
50
1
2
34
33
38
32
36
11
43
44
15
35
38
34
53
2
22
21
20
18
15
60
8
93
64a
64b

Plans : 163-164-165.-166-167- 169

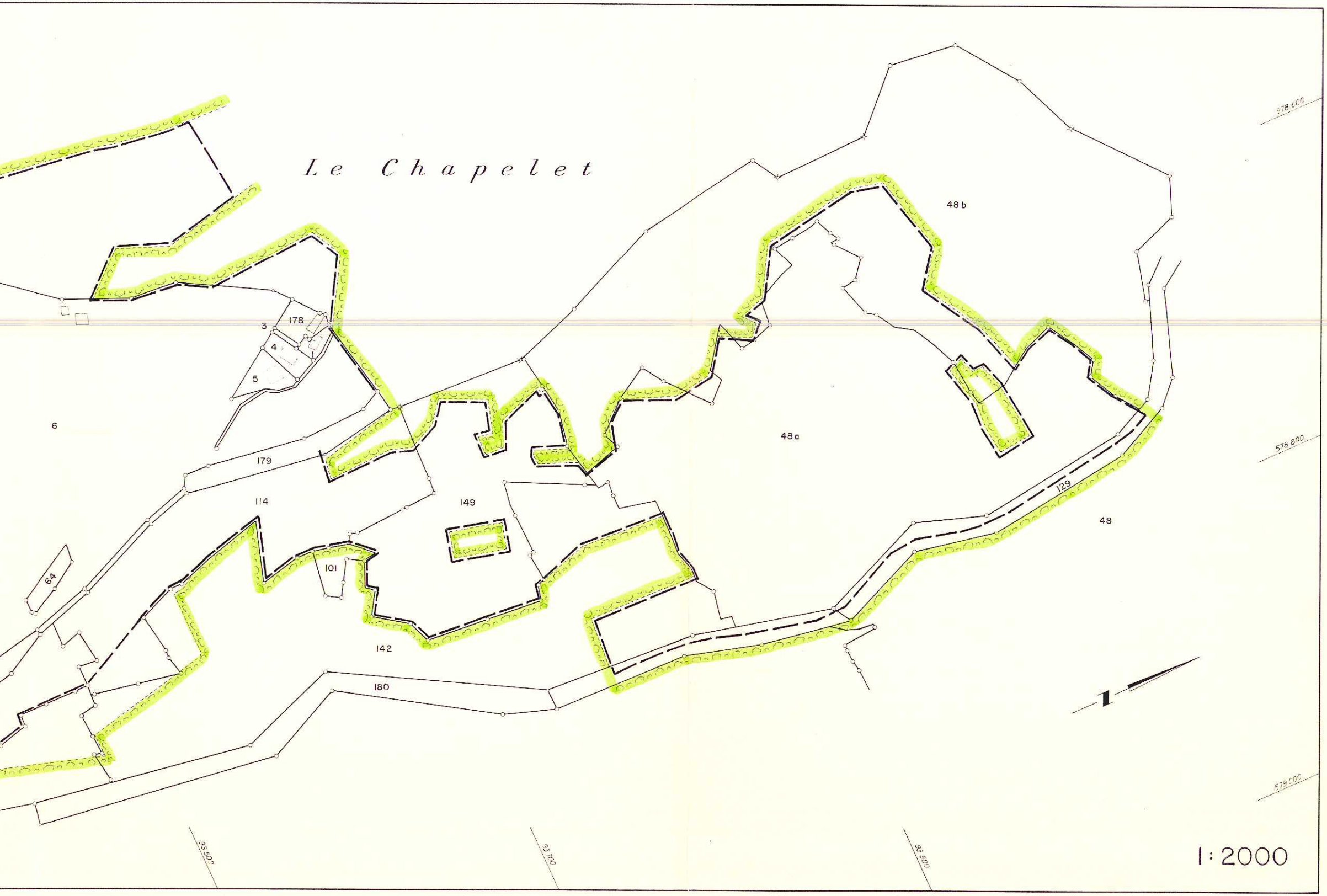
Le Chapelet
48 b
48 a
48
129
178
3
4
5
1
6
179
114
149
101
142
180
64
578 600
578 800
579 000
93 500
93 700
93 900
1:2000